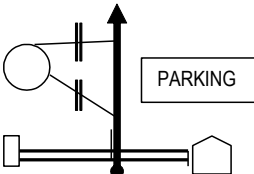
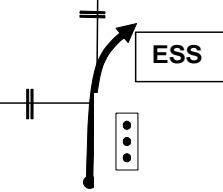

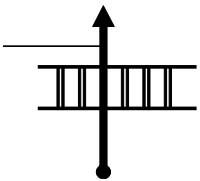
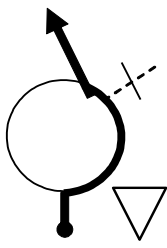
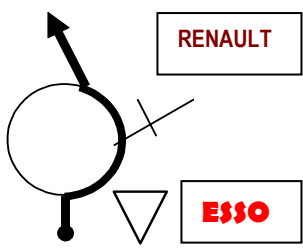

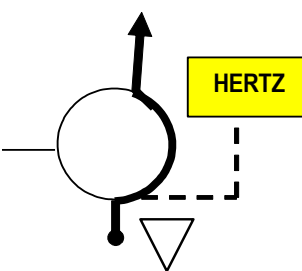
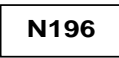



# ITINERAIRE POUR ALLER SUR LA ZONE D'ETALONNAGE PUIS au PARC de départ de **CAURO**

**PAGE : A**

| PORT      |           | ZONE D'ETALONNAGE  | DISTANCE : <b>10.75</b> Km   |
|-----------|-----------|--|--|
| DISTANCES |           | DIRECTION  | INFORMATIONS   |
| Totale    | Partielle |  |  |
| 0.00      | 0.00      | <p>1</p>  <p style="text-align: right;"><b>T.D.</b></p> | <p><b>SORTIE du PORT</b><br/><b>BONNE ROUTE</b><br/>Soyez prudents et respectez<br/>le code de la route !</p>  |
| 0.46      | 0.46      | <p>2</p>    | <p><b>M. R.</b></p>   |
| .....     | .....     | <p>3</p>   | <p><b>T.D M.R.</b><br/><b>PASSER 7 feux tricolores</b></p>   |
| 2.18      | 1.70      | <p>4</p>    | <p><b><u>A.G.</u> et T.D. M.R.</b></p>   |
| 4.03      | 1.80      | <p>5</p>    | <p><b>AJACCIO</b></p>  |
|           |           |  | <p><b>T.D M.R.</b></p>    |
| 5.50      | 1.48      | <p>6</p>    | <p></p> <p></p> <p><b>T.D M.R.</b></p> |